

CALIFORNIA DEPARTMENT OF EDUCATION
REQUEST FOR ALLOWANCE OF ATTENDANCE DUE TO EMERGENCY CONDITIONS
 FORM J-13A, REVISED DECEMBER 2017

SECTION A: REQUEST INFORMATION

- This form is used to obtain approval of attendance and instructional time credit pursuant to *Education Code (EC)* sections 41422, 46200, 46391, 46392 and *California Code of Regulations (CCR)*, Title 5, Section 428.
- Only schools that report Principal Apportionment average daily attendance (ADA) for the purpose of calculating a K-12 Local Control Funding Formula (LCFF) entitlement should submit this form.
- Refer to the instructions and frequently asked questions at <https://www.cde.ca.gov/fg/aa/pa/13a.asp> for information regarding the completion of this form.

PART I: LOCAL EDUCATIONAL AGENCY (LEA)

LEA NAME: El Camino Real Charter High School	COUNTY CODE: 19	DISTRICT CODE: 64733	CHARTER NUMBER (IF APPLICABLE): 1314
LEA SUPERINTENDENT OR ADMINISTRATOR NAME: David Hussey		FISCAL YEAR: 2023-2024	
ADDRESS: 5440 Valley Circle Boulevard	COUNTY NAME: Los Angeles	ZIP CODE: 91367	
CITY: Woodland Hills	STATE: California		
CONTACT NAME: David Hussey	TITLE: Executive Director	PHONE: (818) 595-7504	E-MAIL: d.hussey@ecrchs.net

PART II: LEA TYPE AND SCHOOL SITE INFORMATION APPLICABLE TO THIS REQUEST (Choose only one LEA type):

<input type="checkbox"/> SCHOOL DISTRICT Choose one of the following: <input type="checkbox"/> All district school sites <input type="checkbox"/> Select district school sites	<input type="checkbox"/> COUNTY OFFICE OF EDUCATION (COE) Choose one of the following: <input type="checkbox"/> All COE school sites <input type="checkbox"/> Select COE school sites	<input checked="" type="checkbox"/> CHARTER SCHOOL
---	--	--

PART III: CONDITION(S) APPLICABLE TO THIS REQUEST:

- SCHOOL CLOSURE:** When one or more schools were closed because of conditions described in *EC* Section 41422, LCFF apportionments should be maintained and instructional time credited in Section B for the school(s) without regard to the fact that the school(s) were closed on the dates listed, due to the nature of the emergency. Approval of this request authorizes the LEA to disregard these days in the computation of ADA (per *EC* Section 41422) without applicable penalty and obtain credit for instructional time for the days and the instructional minutes that would have been regularly offered on those days pursuant to *EC* Section 46200, et seq.
 - There was a Declaration of a State of Emergency by the Governor of California during the dates associated with this request.
- MATERIAL DECREASE:** When one or more schools were kept open but experienced a material decrease in attendance pursuant to *EC* Section 46392 and *CCR*, Title 5, Section 428. Material decrease requests that include all school sites within the school district must demonstrate that the school district as a whole experienced a material decrease in attendance. Material decrease requests for one or more but not all sites within the school district must show that each site included in the request experienced a material decrease in attendance pursuant to *EC* Section 46392 and *CCR*, Title 5, Section 428. The request for substitution of estimated days of attendance for actual days of attendance is in accordance with the provisions of *EC* Section 46392. Approval of this request will authorize use of the estimated days of attendance in the computation of LCFF apportionments for the described school(s) and dates in Section C during which school attendance was materially decreased due to the nature of the emergency.
 - There was a Declaration of a State of Emergency by the Governor of California during the dates associated with this request.

- LOST OR DESTROYED ATTENDANCE RECORDS:** When attendance records have been lost or destroyed as described in *EC* Section 46391. Requesting the use of estimated attendance in lieu of attendance that cannot be verified due to the loss or destruction of attendance records. This request is made pursuant to *EC* Section 46391:

"Whenever any attendance records of any district have been lost or destroyed, making it impossible for an accurate report on average daily attendance for the district for any fiscal year to be rendered, which fact shall be shown to the satisfaction of the Superintendent of Public Instruction by the affidavits of the members of the governing board of the district and the county superintendent of schools, the Superintendent of Public Instruction shall estimate the average daily attendance of such district. The estimated average daily attendance shall be deemed to be the actual average daily attendance for that fiscal year for the making of apportionments to the school district from the State School Fund."

CALIFORNIA DEPARTMENT OF EDUCATION
REQUEST FOR ALLOWANCE OF ATTENDANCE DUE TO EMERGENCY CONDITIONS
FORM J-13A, REVISED DECEMBER 2017

SECTION B: SCHOOL CLOSURE

PART I: NATURE OF EMERGENCY (Describe in detail.)

- Not Applicable (Proceed to Section C)
- Supplemental Page(s) Attached

PART II: SCHOOL INFORMATION (Use the supplemental Excel form at <https://www.cde.ca.gov/fg/ae/pa/13a.asp> if more than 10 lines are needed for this request. Attach a copy of a school calendar. If the request is for multiple school sites, and the sites have differing school calendars, attach a copy of each different school calendar to the request.)

A	B	C	D	E	F	G	H	I
School Name	School Code	Site Type	Days in School Calendar	Emergency Days Built In	Built In Emergency Days Used	Date(s) of Emergency Closure	Closure Dates Requested	Total Number of Days Requested

PART III: CLOSURE HISTORY (List closure history for all schools in Part II. Refer to the instructions for an example.)

A	B	C	D	E	F
School Name	School Code	Fiscal Year	Closure Dates	Nature	Weather Related Yes/No

CALIFORNIA DEPARTMENT OF EDUCATION
REQUEST FOR ALLOWANCE OF ATTENDANCE DUE TO EMERGENCY CONDITIONS
 FORM J-13A, REVISED DECEMBER 2017

SECTION C: MATERIAL DECREASE

PART I: NATURE OF EMERGENCY (Describe in detail.)

Not Applicable (Proceed to Section D)
 Supplemental Page(s) Attached

In early February 2024 a powerful, slow moving, atmospheric river hit the Southern California area and continued for several days. Governor Newsom declared a State of Emergency for the Los Angeles County beginning February 3, 2024. Mayor Karen Bass signed a declaration of a local emergency and urged Angelenos to stay home and off the roads. The National Weather Service issued multiple Winter Storm Warnings, High Wind Warning, Wind Advisories, and Flood and Flash Flood Watches for the area. Many canyon roads were closed due to mudslides throughout the area.

PART II: MATERIAL DECREASE CALCULATION (Use the supplemental Excel file at <https://www.cde.ca.gov/fg/aal/pa/13a.asp> if more than 10 lines are needed for this request. Refer to the instructions for information on completing the form including the definition of "normal" attendance.)

A	B	C	D	E	F	G*	H
School Name	School Code	"Normal" Attendance (October/May)	Dates Used for Determining "Normal" Attendance	Date of Emergency	Actual Attendance	Qualifier: 90% or Less (F/C)	Net Increase of Apportionment Days (C-F)
El Camino Real Charter High School	1932623	2,985.00	8/12/23 - 12/11/23	2/5/24	2171	72.73%	814.00
			-			0.00%	0.00
			-			0.00%	0.00
			-			0.00%	0.00
			-			0.00%	0.00
			-			0.00%	0.00
			-			0.00%	0.00
			-			0.00%	0.00
			-			0.00%	0.00
			-			0.00%	0.00
			-			0.00%	0.00
Total:		2,985.00			2,171	0.00%	814.00

PART III: MATERIAL DECREASE CALCULATION FOR CONTINUATION HIGH SCHOOLS (Provide the attendance in hours. Use the supplemental Excel file at <https://www.cde.ca.gov/fg/aal/pa/13a.asp> if more than 5 lines are needed for this request. Refer to the instructions for information on completing the form including the definition of "normal" attendance.)

A	B	C	D	E	F	G*	H
School Name	School Code	"Normal" Attendance Hours	Date Used for Determining "Normal" Attendance	Date of Emergency	Actual Attendance Hours	Qualifier: 90% or Less (F/C)	Net Increase of Hours (C-F)
						0.00%	0.00
						0.00%	0.00
						0.00%	0.00
						0.00%	0.00
						0.00%	0.00
						0.00%	0.00
						0.00%	0.00
Total:		0.00			0.00	0.00%	0.00

*Qualifier should be 90% or less except when the governor declares a state of emergency or in the case of a Necessary Small School (NSS) site.

CALIFORNIA DEPARTMENT OF EDUCATION
REQUEST FOR ALLOWANCE OF ATTENDANCE DUE TO EMERGENCY CONDITIONS
FORM J-13A, REVISED DECEMBER 2017

SECTION D: LOST OR DESTROYED ATTENDANCE RECORDS

PART I: PERIOD OF REQUEST The entire period covered by the lost or destroyed records commences with _____

up to and including _____.

Not Applicable (Proceed to Section E)

PART II: CIRCUMSTANCES (Describe below circumstances and extent of records lost or destroyed.)

PART III: PROPOSAL (Describe below the proposal to reconstruct attendance records or estimate attendance in the absence of records.)

CALIFORNIA DEPARTMENT OF EDUCATION
REQUEST FOR ALLOWANCE OF ATTENDANCE DUE TO EMERGENCY CONDITIONS
FORM J-13A, REVISED DECEMBER 2017

SECTION E: AFFIDAVIT

PART I: AFFIDAVIT OF SCHOOL DISTRICT, COUNTY OFFICE OF EDUCATION, OR CHARTER SCHOOL GOVERNING BOARD MEMBERS - All applicable sections below must be completed to process this J-13A request.

We, members constituting a majority of the governing board of El Camino Real Charter High School, hereby swear (or affirm) that the foregoing statements are true and are based on official records.

Board Members Names

Board Members Signatures

Brad Wright

Alexandra Ramirez

Danielle Centman

Steven Kofahl

Ronald Laws

Gregg Solkovits

Daniela Vargas

At least a majority of the members of the governing board shall execute this affidavit.

Subscribed and sworn (or affirmed) before me, this 22nd day of February, 2024.

Witness: David Hussey (Name) _____ (Signature) _____ Title: Executive Director of Los Angeles County, California

PART II: APPROVAL BY SUPERINTENDENT OF CHARTER SCHOOL AUTHORIZER (Only applicable to charter school requests)

Superintendent (or designee): _____ (Name) _____ (Signature) _____ Authorizing LEA Name: _____

PART III: AFFIDAVIT OF COUNTY SUPERINTENDENT OF SCHOOLS

The information and statements contained in the foregoing request are true and correct to the best of my knowledge and belief.

County Superintendent of Schools (or designee): _____ (Name) _____ (Signature) _____

Subscribed and sworn (or affirmed) before me, this _____ day of _____,

Witness: _____ (Name) _____ (Signature) _____ Title: _____ of _____ County, California

COE contact/individual responsible for completing this section:

Name: _____ Title: _____ Phone: _____ E-mail: _____

**EXECUTIVE DEPARTMENT
STATE OF CALIFORNIA**

PROCLAMATION OF A STATE OF EMERGENCY

WHEREAS in early February 2024 a powerful, slow moving, atmospheric river ("early February 2024 storms") struck California beginning February 3, 2024, and is expected to continue for several days threatening life and safety, public and private property and structures, and other critical infrastructure; and

WHEREAS the National Weather Service has issued multiple Winter Storm Warnings, High Wind Warnings, Wind Advisories, and Flood and Flash Flood Watches throughout the State in anticipation of the potential impacts from the early February 2024 storms, which include dangerous and life-threatening flooding and debris flows, heavy snow, and damaging wind causing property damage and power outages; and

WHEREAS the National Weather Service has also issued high surf advisories impacting coastal communities throughout California, forecasting large breaking waves and dangerous rip currents; and

WHEREAS the numerous wildfires over the last several years throughout southern California counties have caused massive burn scars, exacerbating the potential for precipitation to cause mud and debris flows; and

WHEREAS repositioning of assets has taken place throughout the State, including the placement of swift water rescue teams, high water vehicles, and equipment for the clearing of debris; and

WHEREAS under the provisions of Government Code section 8558(b), I find that conditions of extreme peril to the safety of persons and property exist due to the early February 2024 storms in Los Angeles, Orange, Riverside, San Bernardino, San Diego, San Luis Obispo, Santa Barbara, and Ventura Counties; and

WHEREAS under the provisions of Government Code section 8558(b), I find that the conditions caused by the early February 2024 storms, by reason of their magnitude, are or are likely to be beyond the control of the services, personnel, equipment, and facilities of any single local government and require the combined forces of a mutual aid region or regions to appropriately respond; and

WHEREAS under the provisions of Government Code section 8625(c), I find that local authority is inadequate to cope with the magnitude of the anticipated impacts caused by the early February 2024 storms; and

WHEREAS under the provisions of Government Code section 8571, I find that strict compliance with various statutes and regulations specified in this Proclamation would prevent, hinder, or delay the mitigation of the effects of the early February 2024 storms.

NOW, THEREFORE, I, GAVIN NEWSOM, Governor of the State of California, in accordance with the authority vested in me by the State Constitution and statutes, including the California Emergency Services Act, and in particular,

Government Code section 8625, **HEREBY PROCLAIM A STATE OF EMERGENCY** to exist in Los Angeles, Orange, Riverside, San Bernardino, San Diego, San Luis Obispo, Santa Barbara, and Ventura Counties.

IT IS HEREBY ORDERED THAT:

1. All agencies of the state government shall utilize and employ state personnel, equipment, and facilities for the performance of any and all activities consistent with the direction of the Office of Emergency Services and the State Emergency Plan. Also, all residents are to obey the direction of emergency officials with regard to this emergency in order to protect their safety.
2. The Office of Emergency Services shall provide assistance to local governments, if appropriate, under the authority of the California Disaster Assistance Act, Government Code section 8680 et seq., and California Code of Regulations, Title 19, section 2900 et seq.
3. As necessary to assist local governments and for the protection of public health and the environment, state agencies shall enter into contracts to arrange for the procurement of materials, goods, and services necessary to quickly assist with the response to and recovery from the impacts of the early February 2024 storms. Applicable provisions of the Government Code and the Public Contract Code, including but not limited to travel, advertising, and competitive bidding requirements, are suspended to the extent necessary to address the effects of the early February 2024 storms.
4. Any fairgrounds the Office of Emergency Services determines suitable to assist individuals impacted by the early February 2024 storms shall be made available to the Office of Emergency Services pursuant to the Emergency Services Act, Government Code section 8589. The Office of Emergency Services shall notify the fairgrounds of the intended use and may immediately utilize the fairgrounds without the fairground board of directors' approval.
5. The California National Guard may be mobilized under Military and Veterans Code section 146 to support disaster response and relief efforts, as directed by the Office of Emergency Services, and to coordinate with all relevant state agencies and state and local emergency responders and law enforcement within the impacted areas. Sections 147 and 188 of the Military and Veterans Code are applicable during the period of participation in this mission, exempting the California Military Department from applicable procurement rules for specified emergency purchases, and those rules are hereby suspended.
6. Any state-owned properties the Office of Emergency Services determines are suitable to address the impacts of the early February 2024 storms shall be made available to the Office of Emergency Services for this purpose in accordance with Government Code section 8570.

7. The provisions of Unemployment Insurance Code section 1253 imposing a one-week waiting period for unemployment insurance applicants are suspended as to all applicants who are unemployed as a direct result of the early February 2024 storms and apply for unemployment insurance benefits during the time period beginning February 4, 2024, and ending on the close of business on August 5, 2024, in Los Angeles, Orange, Riverside, San Bernardino, San Diego, San Luis Obispo, Santa Barbara, and Ventura Counties and who are otherwise eligible for unemployment insurance benefits.
8. Vehicle Code sections 9265(a), 9867, 14901, 14902, and 15255.2, requiring the imposition of fees, are suspended with regard to any request for replacement of an identification card, driver's license card, vehicle registration certificate, or certificate of title, or registration stickers, by any individual who lost such records as a result of the early February 2024 storms in Los Angeles, Orange, Riverside, San Bernardino, San Diego, San Luis Obispo, Santa Barbara, and Ventura Counties. Such records shall be replaced without charge.
9. The provisions of Vehicle Code sections 4602 and 5902, requiring the timely registration or transfer of title are suspended with regard to any registration or transfer of title by any resident of Los Angeles, Orange, Riverside, San Bernardino, San Diego, San Luis Obispo, Santa Barbara, and Ventura Counties, who is unable to comply with those requirements as a result of the early February 2024 storms. The time covered by this suspension shall not be included in calculating any late penalty pursuant to Vehicle Code section 9554.
10. In order to ensure hospitals, clinics, and other health facilities remain open, the Director of the California Department of Public Health (CDPH) may waive any of the licensing requirements of chapters 1, 2, 8, and 8.5 of division 2 of the Health and Safety Code and accompanying regulations with respect to any hospital, clinic, other health facility, home health agency, or hospice agency identified in Health and Safety Code sections 1200, 1250, 1727, or 1746 that is impacted by the early February 2024 storms. Any waiver shall include alternative measures that, under the circumstances, will allow the facilities to remain open while protecting public health and safety. Any health facilities or agencies being granted a waiver shall be established and operated in accordance with their disaster and mass casualty plan or emergency preparedness plan. Any waivers granted pursuant to this paragraph shall be posted on the CDPH website and shall be in effect only so long as necessary to address the direct impacts of the early February 2024 storms in Los Angeles, Orange, Riverside, San Bernardino, San Diego, San Luis Obispo, Santa Barbara, and Ventura Counties.
11. In order to directly respond to the needs of impacted adult and senior care facilities, child care facilities, children's residential facilities, resource family homes, home care organizations, and

other similar care facilities and care providers within the State Department of Social Services' (CDSS) jurisdiction, the Director of CDSS may waive any provisions of the Family Code, Health and Safety Code, or Welfare and Institutions Code, and accompanying regulations or written directives, with respect to the use, licensing, certification, registration or approval of care providers, facilities or homes within CDSS jurisdiction set forth in the California Community Care Facilities Act (Health and Safety Code section 1500 et seq.), Child Care Provider Registration (Health and Safety Code section 1596.60 et seq.), the California Child Day Care Facilities Act (Health and Safety Code section 1596.70 et seq.), Residential Care Facilities for Persons With Chronic Life-Threatening Illness (Health and Safety Code section 1568.01 et seq.), the California Residential Care Facilities for the Elderly Act (Health and Safety Code section 1569 et seq.), Medical Foster Homes for Veterans (Health and Safety Code section 1568.21 et seq.), Continuing Care Contracts (Health and Safety Code section 1770 et seq.), the Home Care Services Consumer Protection Act (Health and Safety Code section 1796.10 et seq.), and the Resource Family Approval Program (Welfare and Institutions Code section 16519.5 et seq.). Any waivers granted pursuant to this paragraph shall be posted on the CDSS website and shall be in effect only so long as necessary to address the direct impacts the early February 2024 storms in Los Angeles, Orange, Riverside, San Bernardino, San Diego, San Luis Obispo, Santa Barbara, and Ventura Counties.

12. In order to directly respond to the needs of behavioral health programs and facilities impacted by the storm, including alcohol and other drug programs, adult alcoholism or drug abuse recovery or treatment facilities, driving-under-the-influence programs, narcotic treatment programs, psychiatric health facilities, mental health rehabilitation centers, social rehabilitation programs, skilled nursing facilities with special treatment programs, Lanterman-Petris-Short designated facilities, community treatment facilities, short term residential therapeutic programs, and children's crisis residential programs, the Director of the Department of Health Care Services (DHCS) may waive any licensing, certification, or approval requirements for such programs under its jurisdiction set forth in Welfare and Institutions Code, Divisions 4, 5 and 9 and in Health and Safety Code, Divisions 2 and 10.5 and accompanying regulations, written standards, or information notices. Any waivers granted pursuant to this paragraph shall be posted on the DHCS website and shall be in effect only so long as necessary to address the direct impacts of the early February 2024 storms in Los Angeles, Orange, Riverside, San Bernardino, San Diego, San Luis Obispo, Santa Barbara, and Ventura Counties.

13. Health and Safety Code sections 103525.5 and 103625, and Penal Code section 14251, requiring the imposition of fees are hereby suspended with regard to any request for copies of certificates of birth, death, marriage, and dissolution of marriage records, by any individual who lost such records as a result of the early February

2024 storms in Los Angeles, Orange, Riverside, San Bernardino, San Diego, San Luis Obispo, Santa Barbara, and Ventura Counties. Such copies shall be provided without charge.

14. Drivers may exceed the hours-of-service limits specified in California Vehicle Code section 34501.2 and California Code of Regulations, Title 13, section 1212.5 while operating a vehicle engaged in fuel transportation in support of emergency relief efforts, subject to the following conditions:
 - a. Motor carriers or drivers currently subject to an out-of-service order are eligible for the exemption once the out-of-service order expires or when they have met the conditions for its rescission.
 - b. In accordance with Section 1214, Title 13, California Code of Regulations, no motor carrier operating under the terms of this Proclamation will require or allow an ill or fatigued driver to operate a motor vehicle. A driver who notifies a motor vehicle carrier that they need immediate rest shall be given at least ten consecutive hours off-duty before being required to return to service.
 - c. Drivers shall maintain a driver's record of duty status, regardless of number of hours worked each day. These records shall be prepared, submitted, and maintained as required by Section 1213, Title 13, California Code of Regulations.
15. Consistent with Parts 390 and 395, Title 49, Code of Federal Regulations, drivers may exceed the hours-of-service limits specified while operating a vehicle engaged in fuel transportation in support of emergency relief efforts. These waivers shall be in effect only for the duration of the driver's direct assistance in providing emergency relief, or thirty (30) days from the date of this Proclamation, whichever is less.
16. In order to allow out-of-state contractors and other utilities driving their own vehicles to provide mutual aid assistance for the restoration of electrical power within the counties impacted by storm, applicable provisions of the Vehicle Code including, but not limited to, Vehicle Code section 34620 requiring a motor carrier permit [licensing] and imposition of certain fees, are suspended for motor carriers providing such assistance. Also, the requirements for motor carriers and drivers in Vehicle Code sections 1808.1 [pull-notice program that checks for driver's license violations], 27900 [display name on vehicle], 27901 [size and color of display name on vehicle], 34505.5 [requirement to have been inspected within 90 days], and 34501.12 [requirement to set up home base in California] are suspended while providing mutual aid assistance for the emergency restoration of services.

I FURTHER DIRECT that as soon as hereafter possible, this Proclamation be filed in the Office of the Secretary of State and that widespread publicity and notice be given of this Proclamation.

This Proclamation is not intended to, and does not, create any rights or benefits, substantive, or procedural, enforceable at law or in equity, against the State of California, its agencies, departments, entities, officers, employees, or any other person.

IN WITNESS WHEREOF I have hereunto set my hand and caused the Great Seal of the State of California to be affixed this 4th day of February 2024.



GAVIN NEWSOM
Governor of California

ATTEST:

SHIRLEY N. WEBER, PH. D
Secretary of State

'EXTERNAL' All hands are on deck

Mayor Karen Bass <karen.bass.newsletter@lacity.org>

Sun 2/4/2024 10:24 PM

To: David Hussey <D.Hussey@ecrchs.net>

CAUTION: This email originated from outside of the organization. Do not click links or open attachments unless you recognize the sender and know the content is safe.

[View this email in your browser](#)

Hi David,

[\(Lea este boletín de noticias en español\)](#) ([한국어로 된 뉴스레터는 여기서 확인해주세요](#))

The City is working around the clock and has all hands on deck to keep Angelenos safe. This storm is a severe weather event, with powerful winds, thunderstorms and heavy rain.

Out of an abundance of caution, the City issued an evacuation order this morning for residents along a portion of La Tuna Canyon Road because of the increased risk of significant flooding, mudslides, and sediment flow due to the burn scars left by the 2022 Land Fire.

If you are in this area and have not yet done so, please evacuate immediately.

The City's Emergency Operations Center is activated at Level 2 and is coordinating across departments. We continue to work closely with our local partners at the County, State and Federal level.

We remain prepared and we urge Angelenos to do their part.

Please, get home and stay home and off the roads.

- **Stay informed:** register for local alerts at [NotifyLA.org](#) and visit [Emergency.LACity.gov](#) for the latest updates.


- **Stay safe:** keep devices charged and have emergency supplies and medications on hand.
- **Request City services as needed:** for flooded roads, fallen branches, flooded gutters and the like, contact 311 – by phone, on the web or download the MY311 app – we have extended 311 hours for this storm.
- **Report power outages or water main breaks:** call the Department of Water and Power at 1-800-DIAL-DWP
- **Call 911:** Use 911 for life threatening emergencies only

SIGN UP FOR LOCAL ALERTS

For the past week, my Office of Housing and Homelessness Solutions has intensified outreach to people experiencing homelessness along the Los Angeles River and in high flood risk areas.

Angelenos in need of shelter can call 211 for transportation to available shelters.

We are expecting the worst of this storm to affect our region tonight and will continue to provide updates as needed.



Karen Bass
Mayor



Share



Tweet



Forward



Copyright © 2024 Los Angeles Mayor's Office, All rights reserved.
You are receiving this email because you signed up for our newsletter.

Our mailing address is:
Los Angeles Mayor's Office
200 N Spring St

'EXTERNAL' Weathering the storm

Mayor Karen Bass <karen.bass.newsletter@lacity.org>

Mon 2/5/2024 10:48 PM

To: David Hussey <D.Hussey@ecrchs.net>

CAUTION: This email originated from outside of the organization. Do not click links or open attachments unless you recognize the sender and know the content is safe.

[View this email in your browser](#)

Hi David,

(Lea este boletín de noticias en español) (한국어로 된 뉴스레터는 여기서 확인해주세요)

This was a tough day for our city and for Angelenos. I spent much of today being in communities impacted by the rain, which has caused mudslides, downed trees and flooding.

Our City's first responders are unparalleled. They showed up for us today and I know they will continue to show up for us during the storm and in its aftermath.

After signing a declaration of a local emergency this morning, LAFD Chief Crowley and I surveyed damage in Encino, Studio City and Baldwin Hills. We were joined by Council President Pro Tem Marqueece Harris-Dawson, Councilmember Nithya Raman and Councilmember Heather Hutt. This evening, President Biden called me to offer his full support for L.A. as we continue to respond to the storm. I'm grateful for the Governor and the White House's continued backing.

All through the day, firefighters, police officers, street repair crews, traffic engineers, parks and recreation staff and the entire city family have worked to address this storm. That work will continue tonight as the region is expecting more rain and wind.

We remain prepared and we urge Angelenos to do their part.

Please, get home and stay home and off the roads.

- **Stay informed:** register for local alerts at NotifyLA.org and visit Emergency.LACity.gov for the latest updates.
- **Stay safe:** keep devices charged and have emergency supplies and medications on hand.
- **Request City services as needed:** for flooded roads, fallen branches, flooded gutters and the like, contact 311 – by phone, on the web or download the MY311 app – we have extended 311 hours for this storm.
- **Report power outages or water main breaks:** call the Department of Water and Power at 1-800-DIAL-DWP
- **Call 911:** Use 911 for life threatening emergencies only

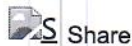
SIGN UP FOR LOCAL ALERTS

Tomorrow, our work will continue to recover from the storm and take care of one another.

Goodnight,



Karen Bass
Mayor



Copyright © 2024 Los Angeles Mayor's Office, All rights reserved.
You are receiving this email because you signed up for our newsletter.

Our mailing address is:


[ABOUT](#) ▾ [LA HAZARDS](#) ▾ [PREPAREDNESS](#) ▾ [RYLAN](#)

[NOTIFYLA](#) ▾ [UPDATES](#) [LA RESPONDS](#) ▾



[CITY READINESS](#) ▾ [TRAINING](#) ▾ [BLOG](#) [A Z](#) [Translate](#)

[Search](#)

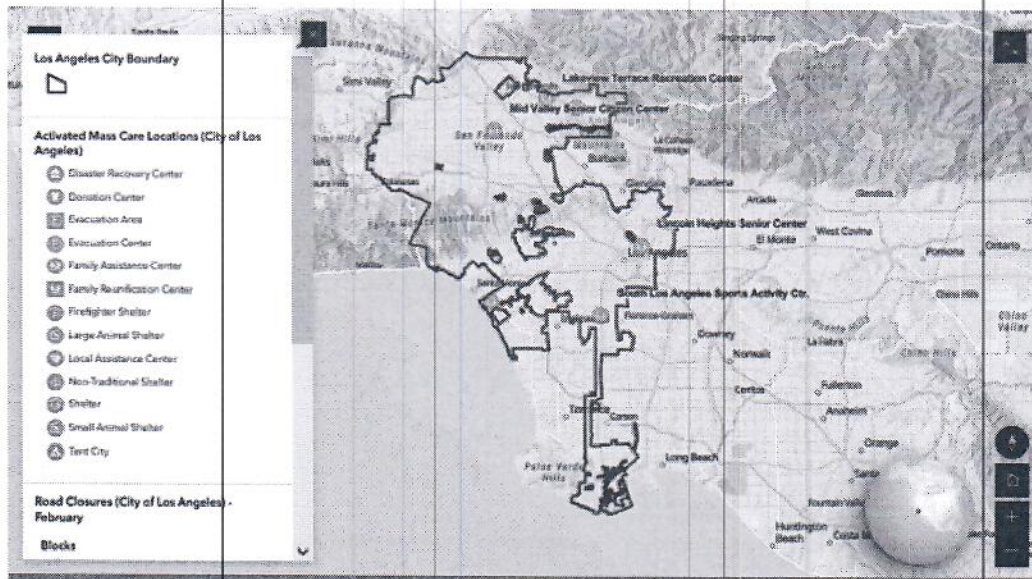


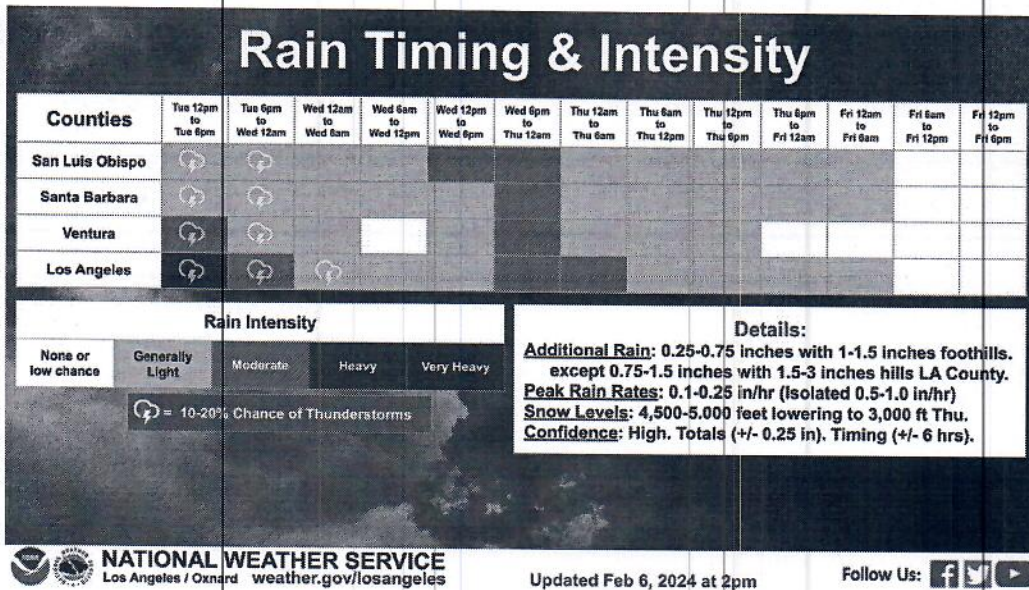
*This emergency events page **has been activated** to provide timely information related to **ongoing 2024 winter storms**. Beginning at 8 AM on February 4 and until further notice, multiple LA City departments -- in partnership with County and State agencies -- are **actively preparing for and responding to hazardous conditions that may still pose threats to life, health, property, or the local environment.***

Check here for rainstorm & related weather updates, as well as shelter & possible flooding evacuation details.

2024 Winter Storms Info

CLICK to view and bookmark an interactive map of 2024 February storm impacts, road closures, and resources for recovery -- such as winter shelters.





Trending Weather

As of 4 PM, February 6, the **National Weather Service-Los Angeles** holds these near-term projections, as they apply to **LA City** and nearby County areas:

*"Periods of rain, mountain snow, and **possible thunderstorms** will continue through this evening. A few hours of moderate rain are possible later Wednesday afternoon and night. Snow levels will lower each day with mountain snow issues increasing. **Gusty west to northwest winds will form Wednesday and continue into Thursday. Saturday through at least Tuesday will be dry and warmer.**"*

More details at National Weather Service-LA/Oxnard

LA Mayor Bass Declares Storm Emergency

Monday, Feb. 5 – Los Angeles Mayor Karen Bass today signed a **Declaration of Local Emergency** in response to this week's rainstorm impacts.



*"I have signed a declaration of local emergency, which will help our response and **ensure the city has the resources** to respond now, but also in the recovery period."*

The Declaration highlights that: "This weather system has caused ... extreme conditions such as **power outages, fallen trees, slope failures**, locations with mud and debris flows as well as flooding,"

"It is likely to cause **multiple road closures due to debris flow** and related water damage ... requiring long-term repair."

And, "additional significant storm activity in the coming days **will further cripple the City's to mitigate impacts** of continuous atmospheric river storm system(s)."

[Read the full text of the declaration at: Mayor.LACity.gov]

Governor Newsom Proclaims Southern California State of Emergency

On Sunday, February 4, Governor Gavin Newsom proclaimed a state of emergency for several Southern California counties, **including Los Angeles**, to support storm recovery efforts, as a massive winter rainstorm made landfall, bringing high winds and punishing rain. The


STATE OF EMERGENCY

proclamation also covers Orange, Riverside, San Bernardino, San Diego, and San Luis Obispo counties.

Read the State Proclamation

The same day, Lindsay Horvath, Chair of the LA County Board of Supervisors, also proclaimed the existence of a local emergency for the same causes.

Read the County Proclamation



Sepulveda Basin Closed

Due to current and ongoing weather conditions - major roads closed include Burbank Boulevard between

Balboa Boulevard and the 405 Freeway and


Woodley Avenue from Victory Boulevard to Burbank.

Portion of Mulholland Closed

Due to road damage and debris, a portion of Mulholland Drive has been closed to through traffic, **between Skyline Drive and Bowmont Drive.**

In general, LA's Department of Transportation is advising drivers to avoid canyon roads, as much as possible, as some settlement and further hillside movement is still possible even after rains stop.

Sizeable storms are a "thing" now; expect **more rain** this winter and prepare!



Traffic Advisory: Avoid Canyon Roads due to LA Rain

The LA rain has resulted in multiple mudslides, debris flows, and downed trees that are making many canyon roads hazardous. Canyon Roads may be subject to sudden closure. Please avoid driving until conditions improve.

LADOT



THE POWER OF CITY SERVICES IS IN THE PALM OF YOUR HAND.

myla311.lacity.org

Download the MyLA311 app!
Available for iOS and Android devices

Download on the App Store | GET IT ON Google play

Find more LA area cold- and rainy weather resources, at:

LA City Rainstorms

Recognize Warning Signs of a Potential Landslide

- Fences, retaining walls, utility poles, or trees tilt or move.
- Widening cracks appear on the ground or on paved areas such as streets or driveways.
- Listen and watch for rushing water, mud or unusual sounds.



Signs of a Slide

Listen AND watch for **other signs**: mud buildup at the base of hills, widening cracks in outside walls or paved areas, sticking doors, broken utility lines, and pooling ground water.

More Warning Signs

Need Sandbags?

To help LA residents and businesses prepare for coming rainstorms, LA City Fire



provides free **ready-to-fill sandbags** at neighborhood fire stations. **FREE** sand is also available at select locations.

LAFD Sandbag Stations



Call 3-1-1

Report urgent **City service** issues by phone or computer. Use **9-1-1** for **life-threatening** events.

City Services - MyLA311



NotifyLA

During **adverse weather emergencies**, or any kind of **local disaster**, get potentially **life-saving** news. Register for LA City **NotifyLA** alerts!

NotifyLA.org



Shelter from the Storm(s)

When LA weather becomes **extreme** -- hot or cold -- it can be **unhealthy**. Click to find local weather shelters.

LA County Winter Shelters

Follow Twitter for Updates



**Emergency
Management
Tweets**

@ReadyLA



**City Fire
Department
Tweets**

@LAFD



**Department of
Transportation**

@LADOTofficial

Emergency Maps

When City emergencies occur that pose significant threats to large numbers of people, their property, or the environment, this map will populate with alerts and relevant event locations. Check local news and **LAFD** or **LAPD** websites and social media for information about smaller, localized events. To receive **all-incident emergency alerts** in your area register for **NotifyLA**

51°

LA - EAST > | FEBRUARY 7, 2024



Grammy attendees leave under an umbrella in the rain after the 66th annual Grammy Awards on Sunday in Los Angeles. (AP Photo/Chris Pizzello)

WEATHER

Mayor Karen Bass urges caution after declaring local emergency for storm

BY CITY NEWS SERVICE AND SARAH PILLA | LOS ANGELES
UPDATED 6:51 PM PT FEB. 06, 2024

EDITOR'S NOTE: Multimedia journalist Sarah Pilla reported on the Beverly Crest storm damage amid Los Angeles' state of emergency. Click the arrow above to watch the video.

What You Need To Know

- Bass' action Monday came on the heels of similar emergency declarations by Los Angeles County and Gov. Gavin Newsom, who declared an emergency for all of Southern California
- The LAFD responded to 307 mudslides and 35 incidents of buildings requiring inspection due to mudslides and slope failures
- Bass reiterated that President Joe Biden called her Monday evening and expressed concern about what was happening in Los Angeles
- LAUSD Alberto Carvalho said it was the "right call" to keep schools open, citing campuses as safe places for students where they could be provided with warm food.

Bass' action Monday came on the heels of similar emergency declarations by Los Angeles County and Gov. Gavin Newsom, who declared an emergency for all of Southern California. The mayor recognized that Sunday's storm marked the 10th wettest day in the history of the city since recording rain amounts began in 1877.

"Though the rain is easing up, we cannot drop our guard," Bass said Tuesday evening. "We are expecting rain this evening and a surge of heavy rains in a short period of time that may impact tomorrow's commute."

She emphasized that residents must be cautious and continue to heed warnings, especially around the hillsides as they are saturated with rain.

"Even (light) rains can still lead to additional mudslides," she added.

Bass reiterated that President Joe Biden called her Monday evening and expressed concern about what was happening in Los Angeles.

"The president had said 'Look, first of all, I think you guys are undergoing one hell of an operation here. We'll get any help on the way as soon as you guys request it, so just let me know. That's why I'm calling,'" Bass said.

"... I can assure Angelenos that call will be made today," Bass said Tuesday. "I've invited Gov. Newsom to come down to assist in the recovery effort."

Bass previously noted that the city had to evacuate certain neighborhoods, and said residents will receive an alert if their area requires an evacuation. Some of those evacuations had been by late afternoon.

— Mayor Karen Bass (@MayorOfLA) February 5, 2024

Residents were asked to keep 911 lines open for life-threatening emergencies, including fallen power lines. The city's 311 hours to request service have been extended for flooded roads, fallen branches, flooded gutters and more. In case of power outages or water main breaks, residents should call the Department of Water and Power at 1-800-DIAL-DWP.

Bass reiterated that her office, alongside the Los Angeles Homeless Services Authority, has done "intensified" outreach to people experiencing homelessness near the LA River and in high flood-risk areas. The city's shelters were full, she added.

Fire Chief Kristin Crowley said about six to 12 inches of rain fell across the LA region.

"I'm very proud of the efforts of our first responders and our city workers who have come together to keep our residents and visitors safe, and to limit the damage of this storm," Crowley said during the evening news conference. "So as we shift our focus from immediate response to long-term recovery, I want to emphasize the importance of unity and cooperation."

In response to the storm, the Los Angeles Fire Department added more helicopter pilots, swift-water rescue, community emergency response and urban search and rescue teams, as well as command and dispatch staff to assist more than 1,000 firefighters already on duty. Crowley said the department will maintain an augmented resource deployment.

The chief said the LAFD responded to 475 mudslides, 390 fallen trees, multiple water rescues and increased volume in traffic collisions. A dozen structure fires were extinguished, 919 catch basin and stormwater command systems were also cleared, and the department received 441 reports of potholes.

Earlier in the day, Crowley noted 35 incidents of buildings requiring inspection due to mudslides and slope failures. Five buildings have been red tagged and seven buildings have been yellow tagged, she added.

Do NOT attempt to drive through running water. You could get trapped or your vehicle could be swept away. Turn around, don't drown! #LARain
pic.twitter.com/HOWPPpHcrd

— Los Angeles County (@CountyofLA) February 6, 2024

The Los Angeles Department of Water and Power reported earlier Tuesday that approximately 7,011 customers were without power, while more than 59,000 customers have already had their power restored.

The Department of Public Works reported 257 calls for service regarding fallen trees and branches, 159 reports of potholes and 875 catch basins and stormwater conveyance systems that have been cleared of debris.

Crowley reminded residents not to approach fallen power lines, and if they see one, to call 911 immediately.

"As we look into the passing of the storm in the near future, the city's Emergency Operations Center will turn into the recovery phase. Damage assessments will be made, and all the city departments will continue to coordinate efforts to address all service calls and mitigate all effects of this storm," Crowley said.

Related Stories

- Live Updates: SoCal storm causes local emergency declaration in LA
- Historic storm sends debris through LA's Hollywood Hills and leaves 1.1M without power
- Staying safe on the roads in storm-battered SoCal
- Long Beach prepares for rain, flooding

Tyler Kranz, the lead meteorologist for the National Weather Service in Los Angeles, made brief remarks on what residents can expect regarding weather conditions.

"After 1 a.m. tonight, the rain will gradually start to come to an end, but that's only temporary," Kranz said. "As you heard earlier, we do have rain on the way tomorrow

"If you can stay off the roads that will be your best bet," Kranz said. "If you must drive, please be sure to never ever drive through a flooded road. It is truly impossible to tell how deep the water actually is."


YOU MAY ALSO BE INTERESTED IN



WEATHER

Live Updates: Unstable Inland Empire weather persisting; LAUSD schools attendance rebounds

LOS ANGELES | 5 HOURS AGO



California storm: LA Mayor issues local state of emergency as atmospheric river pounds region

By Kelli Johnson | Published February 5, 2024 5:32AM | Updated 9:33PM | Severe Weather | FOX 11 |

Storm update from LA officials

Los Angeles leaders including Mayor Karen Bass and LAUSD Superintendent Alberto Carvalho were among those who discussed the city's response to the major storm pounding the area.

LOS ANGELES - On Monday, Los Angeles Mayor Karen Bass issued a local state of emergency as a powerful storm continued to hammer down on Southern California as the risk of life-threatening flooding remains for a greater portion of the area with constant moderate to heavy rainfall.

THE LATEST: California storm: Relentless atmospheric river continues to slam SoCal

Mayor Bass said the emergency declaration will make sure the city will have the required resources during the storm and the storm's aftermath. This comes one day after Gov. Gavin Newsom declared a state of emergency for eight California

WHAT YOU NEED TO KNOW



Kobe Bryant statue: Everything we know ahead of the big unv

10th wettest day in the history of the city. City crews have been working around the clock and several rescues have taken place.

By Monday morning, the storm had already dropped more than 10 inches of rain in Woodland Hills, according to the National Weather Service. Bel Air received nearly 10.6 inches, while Beverly Hills received more than 7 inches. Some areas in the Santa Monica Mountains received nearly 11 inches.

As of 4 p.m. Monday, county storm water facilities captured 1.3 billion gallons of water, which can serve 32,800 homes for a year.

LAFD fire chief: 100+ flooding incidents reported

In the greater Los Angeles area, there has been an increase in reported citywide incidents by 30%, according to LAFD Fire Chief Kristin M. Crowley.

As of 11:30 a.m. Monday, the Los Angeles Police Department had responded to 65 traffic collisions resulting in injuries. Meanwhile, the LAFD responded to over 130 flooding incidents, 49 mud and debris flow cases, extinguished half a dozen structure fires, conducted several water rescues, and managed a 132% increase in automatic alarms.

NOAA's Weather Prediction Center (WPC) warned that the ongoing situation will continue to produce catastrophic flash and urban flooding in Los Angeles, which remains under a rare "high risk" of flash flooding.

Atmospheric river soaks Southern California

WHAT YOU NEED TO KNOW



Kobe Bryant statue: Everything we know ahead of the big unveiling

x

The "high risk" is the highest rung on NOAA's flash flood threat scale and is only issued under the most dire of flooding forecasts.

The latest storm is the second atmospheric river to strike the region in recent days. Moderate to heavy rainfall has been constant since Sunday evening and remains ongoing across the Southland. The atmospheric river event is expected to last through late Tuesday morning. However, rain chances linger over the next few days and should taper off in time for the weekend.

Beverly Crest home destroyed by mudslide

One home was destroyed and five others were damaged after a mudslide in Beverly Crest, as an atmospheric river storm continues to douse Southern California with heavy rain.


PREVIOUS COVERAGE:

- [California storm update: Newsom declares state of emergency](#)
- [California rain: Timeline, evacuations as atmospheric river moves into SoCal](#)
- [Southern California forecast: Timeline of what to expect in the coming days](#)

Studio City homes evacuated due to mudslides

An atmospheric river storm has caused mudslides in the Studio City area of Los Angeles.

WHAT YOU NEED TO KNOW



Kobe Bryant statue: Everything we know ahead of the big unveiling



Studio City, CA - February 05: Storm damage from mud, rock and debris flows along Lockridge road in Studio City, CA, has caused major damage to vehicles and houses in the area on Monday, February 5, 2024. Rain is expected to continue in Southern California over the next 12 hours. (Photo by David Crane/MediaNews Group/Los Angeles Daily News via Getty Images)

Image 1 of 4

From: Getty Images

Weather Alerts

Winter Storm Warning

A Winter Storm Warning is in effect through 6 p.m. Tuesday in the San Bernard County Mountains at elevations of 6,000 feet and above.

Blowing snow seen in Angeles National Forest

A Winter Weather Advisory remains in effect for SoCal's mountain communities through Tuesday evening.

WHAT YOU NEED TO KNOW



Kobe Bryant statue: Everything we know ahead of the big unv

x

- 4–9 inches for elevations between 6,000 and 7,000 ft.
- 9–12 inches for elevations between 7,000 and 8,000 ft.
- 1 – 3 feet for elevations above 8,000 ft.

In addition to snow, strong winds are expected, with wind gusts reaching between 50-75 mph. Travel is not recommended at this time.

Flash Flood Warning

A flash flood warning is in effect for parts of Los Angeles County, which includes Calabasas, Malibu, Santa Monica, Topanga and West Hollywood through Tuesday, February 6 at 5 a.m.

Flash Flood Watch

Due to excessive rainfall, a Flash Flood Watch is in effect in Los Angeles, San Bernardino, Riverside, and Orange counties through 4 p.m. Tuesday. This includes Apple and Lucerne Valleys, the coastal and inland communities of Orange County, the mountain communities in the Inland Empire, the San Geronimo Pass near Banning, the Santa Ana Mountains and Foothills, the Catalina and Santa Barbara Islands, LA county beaches, the San Gabriel and Santa Monica Mountains, the Antelope Valley, the Santa Susana Mountains, and across Ventura County.

The NWS warns catastrophic and life-threatening flooding is possible and extensive roadway flooding is likely.

WHAT YOU NEED TO KNOW



Kobe Bryant statue: Everything we know ahead of the big unv

x

area, impacting communities such as Mount Wilson, North Hollywood, Culver C Northridge, Long Beach, Wrightwood, Griffith Park and Pasadena.

Topanga Canyon roads turn into rivers

Heavy rains have flooded roads across Topanga Canyon. Some people are working to clean up their homes while the rain continues to fall.

Evacuation Orders and Warnings for LA County

Evacuation Orders

- **La Tuna Canyon Road area north of Hollywood Burbank Airport (affected area borders Horse Haven Street to the north, Martindale Avenue to the east, Penrose Street to the south, and Ledge Avenue to the west)**
- **Owen Fire area on Santa Maria Road from Topanga Canyon (now through 6 p.m. Tuesday)**
- **Agua Fire area along Soledad Canyon Road east of Agua Dulce Canyon Road (now through 6 p.m. Tuesday)**
- **Fish Fire burn scar area in Duarte on Mel Canyon Road between Fish Canyon Road and Brookridge Road in effect from 6 p.m. Sunday through 10 a.m. Tuesday.**

Evacuation Warnings

WHAT YOU NEED TO KNOW



Kobe Bryant statue: Everything we know ahead of the big unv

x

- Lake Hughes and King Canyon from the Lake Fire (20000 block of Pine Canyon Road; 18000 block of Ellstree Drive; 46000 block of Kings Canyon Road; 18000 block of Newvale Drive; 43000 block of Lake Hughes Road)
- Portions of Culver City are under evacuation warnings, including Crar Road between Tellefson Road and St. James Drive; Tellefson Road between Cranks Road and Stubbs Lane; Ranch Road between Tellefson Road and Cranks Road; the entirety of Stubbs Lane and Lugo Way; Youngworth Road between Ranch Road and Flaxton Street; Flaxton Street between Youngworth Road and Drakewood Avenue; Drakewood Avenue between Ranch Road and Northgate Street and Bernardo Road at Tellefson Road. Those warnings are in effect until 11:59 p.m. on Tuesday, Feb. 2.

Evacuation Shelters

- Sunland Senior Citizen Center at 8640 Fenwick St. (people and household pets)
- Lake View Terrace Recreation Center at 11075 Foothill Blvd. (people and household pets)
- Large animals can be evacuated to Hansen Dam Horse Park at 11127 Orcas Ave. in Lake View Terrace, and the LA Equestrian Center at 480 Riverside Drive in Burbank
- An emergency shelter has been set up in Culver City at the Veterans

WHAT YOU NEED TO KNOW



Kobe Bryant statue: Everything we know ahead of the big unv

x

As of 7 p.m. Sunday, February 4, the Orange County Sheriff's Department issue voluntary Evacuation Warnings for the following areas:

- **Irvine Lake**
- **Black Star & Baker Canyon**
- **Silverado Canyon**
- **Williams Canyon**
- **Modjeska Canyon**
- **Live Oak & North Trabuco Canyon**
- **Trabuco, Rose, Holy Jim Canyon**

Residents with questions about evacuations are encouraged to call 211 for more information. Residents needing shelter assistance can call 855-891-7325.

Evacuations and Orders for Ventura County

Evacuation Orders

- **Matilija Canyon / North Fork / Camino Cielo (Unincorporated Ojai)**

Evacuation Warnings

WHAT YOU NEED TO KNOW



Kobe Bryant statue: Everything we know ahead of the big unv

- Old Creek Road. / Creek Road (Unincorporated Ojai) (LIFTED as of 10:30 a.m. Monday)
- 4 structures on Grada Avenue & Trueno Avenue (Unincorporated Camarillo)

Evacuation Advisory

- Community of La Conchita

Evacuation Shelters

- Ventura College Gymnasium (4667 Telegraph Road, Ventura, CA 93003)
- For the Owen Fire burn area, a shelter has been established through the American Red Cross at OneGeneration Senior Enrichment Center, 18255 Victory Blvd. in Reseda. For large animals, an animal shelter is available at Agoura Animal Care Center, 29525 Agoura Road in Agoura Hills.

A full map of evacuation orders and more in Ventura County can be found [tapping or clicking here.](#)

Flooding, mud and debris flow strike the San Fernando Valley

Homes evacuated in San Fernando Valley amid storm

Residents of several homes in the San Fernando Valley were evacuated due to mud and debris flows.

WHAT YOU NEED TO KNOW



Kobe Bryant statue: Everything we know ahead of the big unveiling

Late Sunday night, part of a hillside came down in Studio City near Fryman Canyon. At least two homes were damaged, and the residents of several homes were evacuated.

Video also shows downed trees and downed fences in Encino. A hillside essentially shifted and brought down a resident's concrete driveway where mud and debris broke through the wall of the home. No injuries were reported.

School Closures

'Successful school' day despite LA storm

LAUSD Superintendent Alberto Carvalho said Monday was turning out to be a "successful school day" so far, with 90% of teachers reporting for work and 63% of students going to school.

Los Angeles Unified School District Superintendent Alberto Carvalho announced on Monday that district officials had anticipated lower-than-average attendance. He revealed that the attendance records showed only 63% of students showed up for class, while staff attendance was at 90% - a group for whom he had high praise.

Overall, Carvalho said he expected better conditions on Tuesday.

Parents were encouraged to check with their child's specific school district's social media pages for the latest updates.

WHAT YOU NEED TO KNOW



Kobe Bryant statue: Everything we know ahead of the big unveiling

- Brentwood School
- Harvard-Westlake School
- Windward School
- New West Charter School
- Notre Dame High School
- St. Paul the Apostle Catholic School

The following colleges and universities shifted to remote classes on Monday:

- CSU Fullerton
- CSU Los Angeles
- CSU Northridge
- CSU San Bernardino
- Cal Poly Pomona

Classes resumed as normal at the University of Southern California, UCLA, UC Irvine, and UC Riverside.

WHAT YOU NEED TO KNOW



Kobe Bryant statue: Everything we know ahead of the big unv

x

One of the areas impacted was Baldwin Hills after a mudslide triggered a road closure along Don Ricardo Drive. Video from the scene showed parked cars stuck in a thick layer of mud.

On Monday Mulholland Drive in Calabasas was forced to close in both directions at Canyon Drive, after a car crashed into a power pole. Officials expected the closure to continue through the night.

Mudslides form in Baldwin Hills Estates

A potent storm triggered mudslides in the Baldwin Hills Estates community.

[Click here for the latest.](#)


Other Closures, Cancelations

- The Getty Center and Villa remain closed Monday
- Los Angeles Zoo closed on Monday and Tuesday
- All LA County Parks sites (regional parks, nature centers, trails, natural areas, tree farm)
- Santa Anita Park's eight-race program was rescheduled for Feb. 10.

Rainfall totals

Impressive rainfall totals have already been reported, including 8.35 inches in

WHAT YOU NEED TO KNOW



Kobe Bryant statue: Everything we know ahead of the big unv

x

Several more inches of rain are expected to fall across the region by the time the system ends its assault by midweek.

FOX 11's Alexa Mae Asperin and FOX Weather contributed to this report.

This material may not be published, broadcast, rewritten, or redistributed. ©2024 FOX Television Stations

WHAT YOU NEED TO KNOW



Kobe Bryant statue: Everything we know ahead of the big unv

x

LOCAL NEWS

Mayor Karen Bass declares local emergency in response to powerful SoCal storm



By Amy Maetzold

Updated on: February 6, 2024 / 5:34 AM PST / KCAL News



Be the first to know

Get browser notifications for breaking news, live events, and exclusive reporting.

les County as a powerful storm
d risks and dangerously high winds

cy on Monday during a press
and ensure resources for the

recovery time.

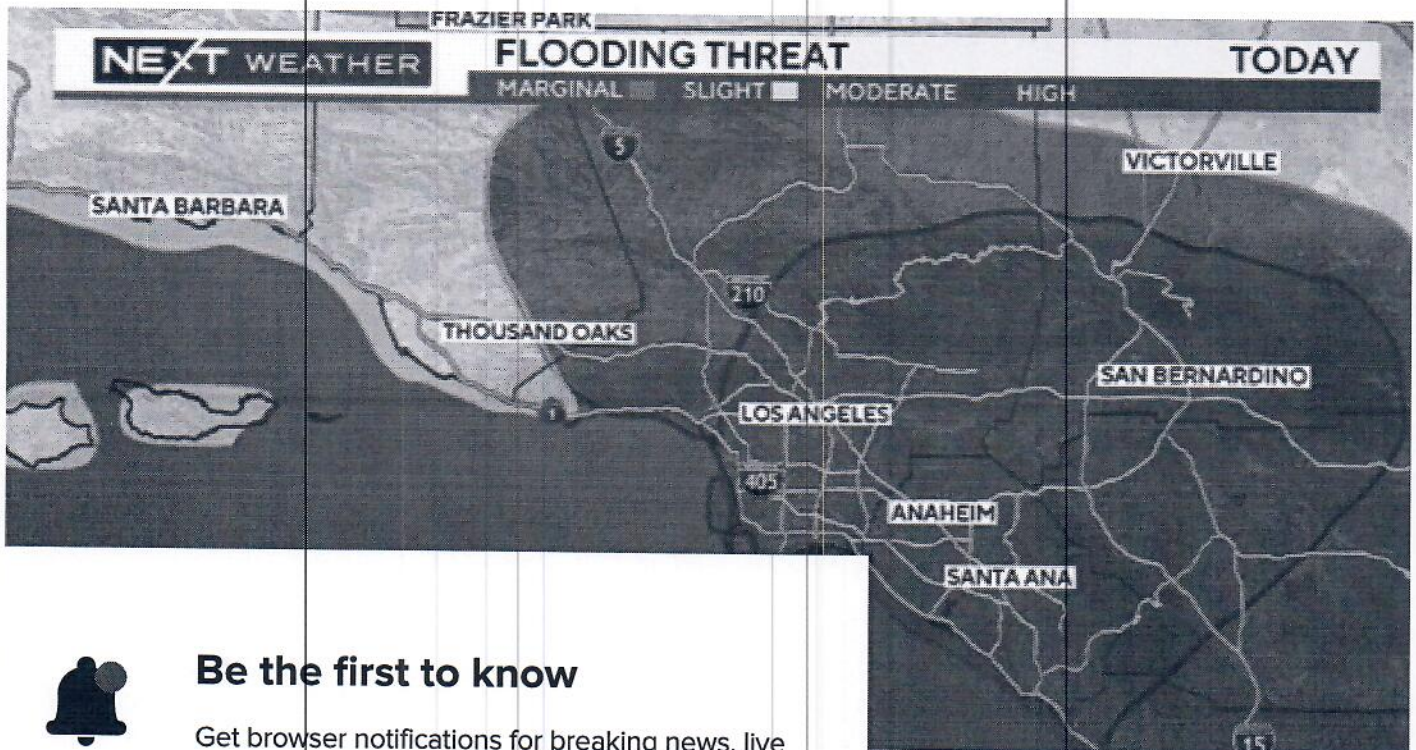
Watch CBS News
L.A. County has already issued an emergency declaration, and Gov. Gavin Newsom has declared an emergency for all of Southern California.

During the storm so far, the Los Angeles Fire Department has responded to over 130 flooding incidents along with 49 mud and debris flows, according to LAFD Chief Kristin Crowley.

Early Monday afternoon, the National Weather Service issued a flash flood warning for the west-central parts of Los Angeles County, including Pasadena, Van Nuys, Burbank and North Hollywood. The warning was later extended to include the Hollywood Hills and Santa Monica Mountains, lasting until 9 p.m. on Monday.

The warning was put in place as rain continues to fall in the area, which has already seen between six and 11 inches of precipitation.

A flood watch will remain in effect for parts of Ventura County through Tuesday afternoon.



Be the first to know

Get browser notifications for breaking news, live events, and exclusive reporting.

...breaking the old record set in 1927

Watch CBS News
In 147 years of records, Sunday was third wettest February day ever recorded and it tied for the 10th wettest day ever recorded in Los Angeles.

RELATED: How much rain has fallen on Southern California so far?

The rain has caused damaging mudslides in some hillside areas as the powerful storm system continues to dump rain across the Southland.

Two homes sustained significant damage in Studio city when mud and debris slid down a hillside along Lockridge Road. Fire crews evacuated residents from nine homes on the stretch. In the Tarzana/Encino area, three homes were impacted by a debris flow along Boris Drive, prompting some evacuations.



Be the first to know

Get browser notifications for breaking news, live events, and exclusive reporting.

y Crest area, where about five
os Angeles Fire Department.

as second atmospheric river hits

a warning for mountain regions in
Riverside and San Bernardino Counties, with anywhere between one and three feet of

Watch CBS News
snow expected to fall in areas above 8,000 feet elevation. The warning remains in place until 10 p.m. on Tuesday, as the storm starts to move out of California.

"Travel could be very difficult to impossible," the NWS said. "The hazardous conditions will impact the morning and evening commutes."

A winter storm warning was also issued for the eastern San Gabriel Mountains, including communities like Wrightwood, Mount Wilson and Mount Baldy, with moderate to heavy snow expected. The warning also lasts until 10 p.m. on Tuesday.

Evacuation orders and warnings in LA

Orders

- Owen Fire burn scar areas along Santa Maria Road, north of Topanga Canyon Boulevard
- Tujunga Fire burn scar areas along Soledad Canyon Road east of Agua Dulce Canyon Road by Cali Lake RV Resort

Warnings

- Big Rock Creek Road near Paradise Springs in Angeles National Forest

Evacuation orders and warning for Ventura County

Warnings

- Community of Foster Park / Camp Chaffee (Unincorporated Ventura)



Be the first to know

Get browser notifications for breaking news, live events, and exclusive reporting.

i)

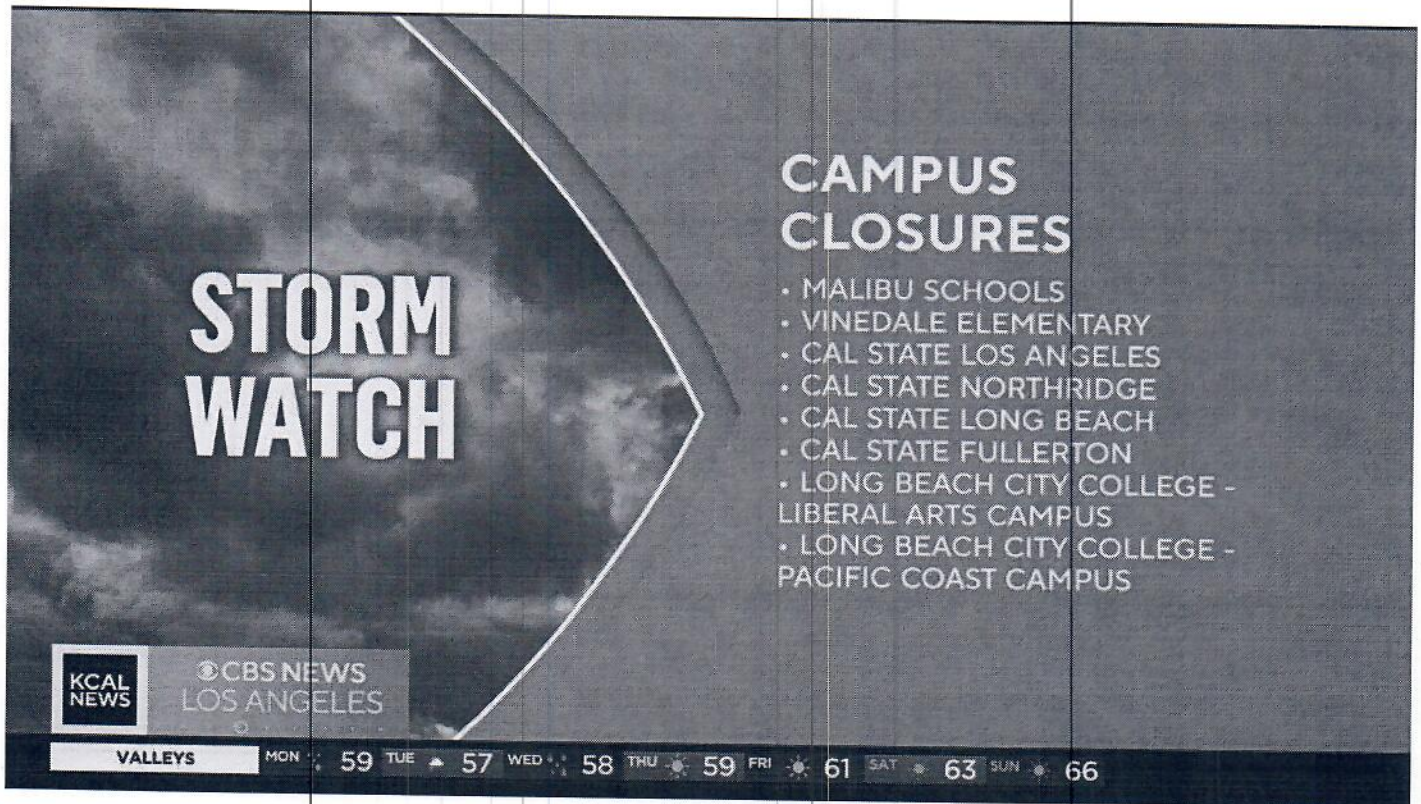
nincorporated Camarillo)

orporated Ojai)

Watch CBS News
All schools in Malibu will be closed on Monday due to severe weather causing road closures, according to SMMUSD officials. Santa Monica schools will remain open.

The California State University system announced on Sunday that some local campuses would be closed on Monday. Cal State Los Angeles, Cal State Northridge, Cal State Long Beach and Cal State Fullerton will be holding classes remotely.

Long Beach City College has closed both its Liberal Arts Campus at 4901 East Carson Street and its Pacific Coast Campus at 1305 E. Pacific Coast Highway on Monday. Students should check to see if their classes will be online and employees will work remotely.



STORM WATCH

CAMPUS CLOSURES

- MALIBU SCHOOLS
- VINEDALE ELEMENTARY
- CAL STATE LOS ANGELES
- CAL STATE NORTHRIDGE
- CAL STATE LONG BEACH
- CAL STATE FULLERTON
- LONG BEACH CITY COLLEGE - LIBERAL ARTS CAMPUS
- LONG BEACH CITY COLLEGE - PACIFIC COAST CAMPUS

KCAL NEWS CBS NEWS LOS ANGELES

VALLEYS MON 59 TUE 57 WED 58 THU 59 FRI 61 SAT 63 SUN 66

The City of Burbank announced early Monday afternoon that all city hiking trails, would be closed until further



Be the first to know

Get browser notifications for breaking news, live events, and exclusive reporting.

oCal



Evacuation warnings in place in LA, Ventura counties during storm
Watch CBS News

Flood concerns escalate as record-setting storm soaks Los Angeles

Second major California storm brings potentially "life-threatening" flooding



Amy Maetzold

Amy Maetzold is a digital producer at KCAL News. She started her journalism career in Wisconsin where she was a producer at NBC15 and Spectrum News 1. Before coming to KCAL News, Amy covered news in Santa Barbara at KEYT, winning a group Emmy Award for team coverage on the Alisal Fire.

First published on February 5, 2024 / 6:04 AM PST

© 2024 CBS Broadcasting Inc. All Rights Reserved.

CBS NEWS AND STATIONS

©2024 CBS Broadcasting Inc. All Rights Reserved.

[Terms of Use](#)

[Privacy Policy](#)

[California Notice](#)

[Your Privacy Choices](#)

[Advertise](#)

[Paramount+](#)

[CBS Television Jobs](#)

[Public File for KCBS-TV](#)

[Public File for KCAL-TV](#)

[Accessibility](#)

[Help](#)

[Feedback](#)



Be the first to know

Get browser notifications for breaking news, live events, and exclusive reporting.